



# Herfstrit

26 oktober 2025

ROUTEBOEK


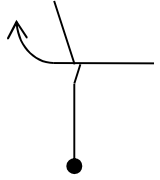
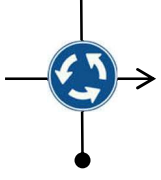
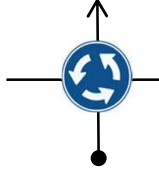
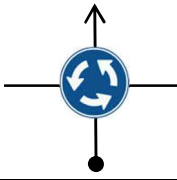
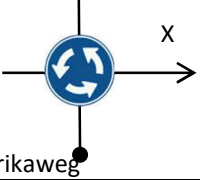
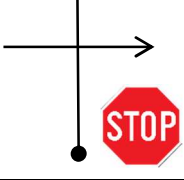
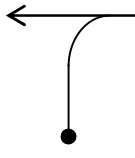
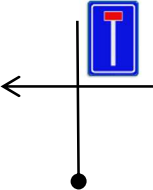
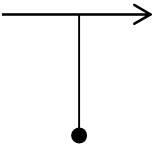
C-KLASSE



## Ideale rijtijd TC OUT – TC IN 2:20uur

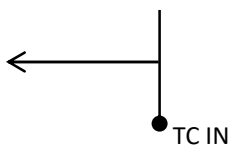
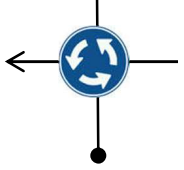
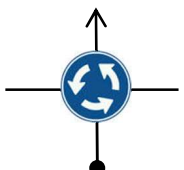
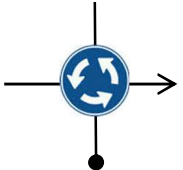
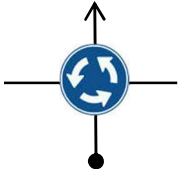
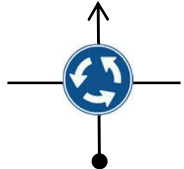
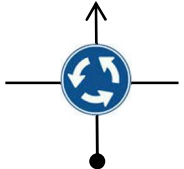
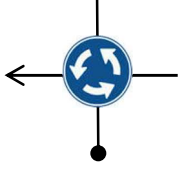
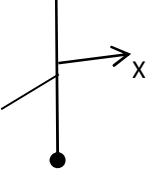
### AANLOOPROUTE BOL-PIJL SITUATIE 1 T/M 10

(richting en afstand bij benadering in meters)

1) 	2) na ca. 700 m <sup>1</sup> 	3) na ca. 1.750 m <sup>1</sup> 	4) na ca. 5.000 m <sup>1</sup> 
5) na ca. 2.000 m <sup>1</sup> 	6) na ca. 1.750 m <sup>1</sup>  X = Afrikaweg	7) na ca. 350 m <sup>1</sup> 	8) na ca. 400 m <sup>1</sup> 
9) na ca. 450 m <sup>1</sup> 	10) na ca. 50 m <sup>1</sup> 	Na ca. 100 m <sup>1</sup> zelfstart bij blauwe vlag rechts van de weg = TC OUT op kaartfragment Pijlen kortste route	

### AFLOOPROUTE BOL-PIJL SITUATIE 11 T/M 19

(richting en afstand bij benadering in meters)

11) Na kaartfragment 	12) na ca. 50 m <sup>1</sup> 	13) na ca. 1.400 m <sup>1</sup> 	14) na ca. 1.800 m <sup>1</sup> 
15) na ca. 350 m <sup>1</sup> 	16) na ca. 1.750 m <sup>1</sup> 	17) na ca. 2.000 m <sup>1</sup> 	18) na ca. 5.000 m <sup>1</sup> 
19) na ca. 1.800 m <sup>1</sup>  X = Hoofdweg Noord	Na ca. 700 m <sup>1</sup> Controlekaart inleveren in Café 't Gemeentehuis aan de wedstrijdtafel.  Dank voor uw deelname.		

