



# Herfstrit

26 oktober 2025

ROUTEBOEK


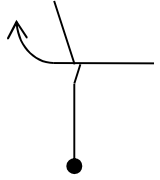
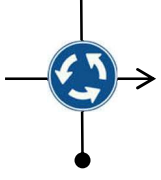
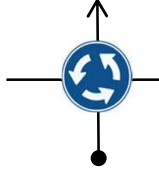
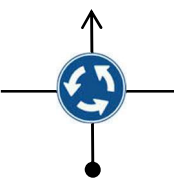
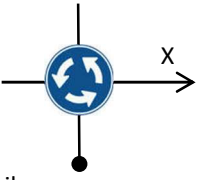
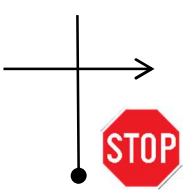
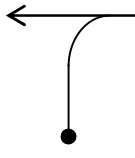
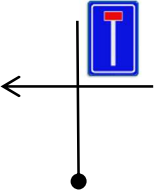
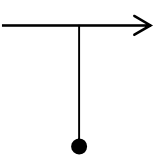
B-KLASSE



## Ideale rijtijd TC OUT – TC IN 2:21 uur

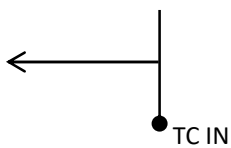
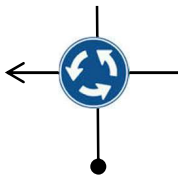
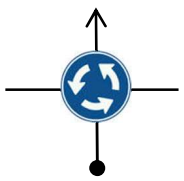
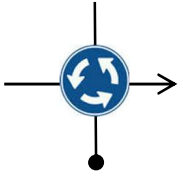
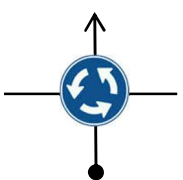
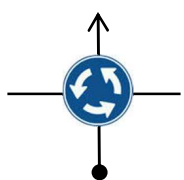
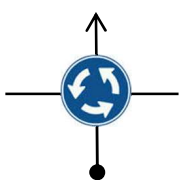
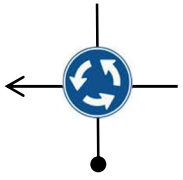
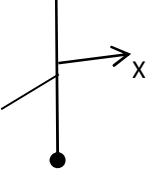
### AANLOOPROUTE BOL-PIJL SITUATIE 1 T/M 10

(richting en afstand bij benadering in meters)

1) 	2) na ca 700 m <sup>1</sup> 	3) 	4) 
5) 	6)  X = Afrikaweg	7) na ca 350 m <sup>1</sup> 	8) na ca. 400 m <sup>1</sup> 
9) na ca. 450 m <sup>1</sup> 	10) na ca. 50 m <sup>1</sup> 	Na ca. 100 m <sup>1</sup> zelfstart bij blauwe vlag rechts van de weg = TC OUT op kaartfragment Pijlen kortste route	

### AFLOOPROUTE BOL-PIJL SITUATIE 11 T/M 19

(richting en afstand bij benadering in meters)

11) Na kaartfragment 	12) 	13) 	14) 
15) 	16) 	17) 	18) 
19) na ca. 1.750 m1  X = Hoofdweg Noord	Na ca. 700 m1 Controlekaart inleveren in Café 't Gemeentehuis aan de wedstrijdtafel.  Dank voor uw deelname.		

# Pijlenrit kortste route




**HERFSTRIT 26-10-2025 B-Klasse**