



Herfstrit

26 oktober 2025

ROUTEBOEK


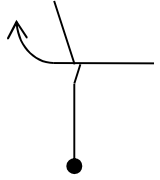
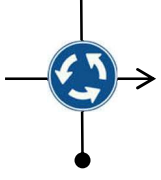
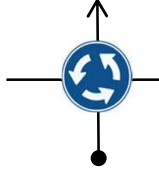
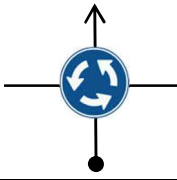
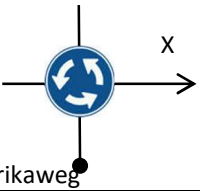
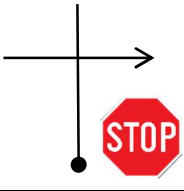
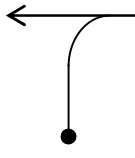
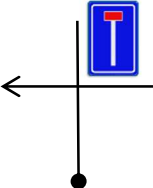
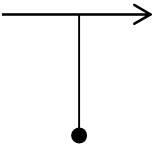
A-KLASSE



Ideale rijtijd TC OUT – TC IN 2:22 uur

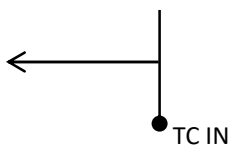
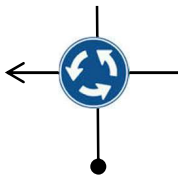
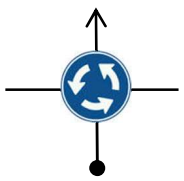
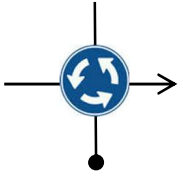
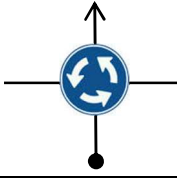
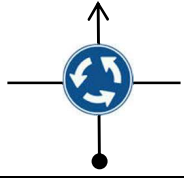
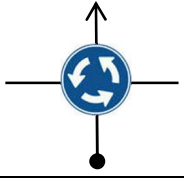
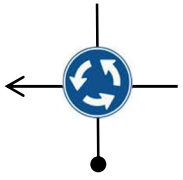
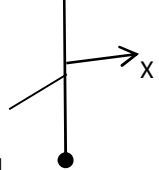
AANLOOPROUTE BOL-PIJL SITUATIE 1 T/M 10

(richting en afstand bij benadering in meters)

1) 	2) na ca 700 m ¹ 	3) 	4) 
5) 	6) na ca. 350 m ¹  X = Afrikaweg	7) na ca. 400 m ¹ 	8) na ca. 450 m ¹ 
9) na ca. 50 m ¹ 	10) na ca. 50 m ¹ 	Na ca 100 m ¹ zelfstart bij blauwe vlag rechts van de weg = TC OUT op kaartfragment Pijlen kortste route met barricades	

AFLOOPROUTE BOL-PIJL SITUATIE 11 T/M 19

(richting en afstand bij benadering in meters)

11) Na kaartfragment 	12) 	13) 	14) 
15) 	16) 	17) 	18) 
19) na ca. 1.800 m1  X = Hoofdweg Noord	Na ca. 700 m1 Controlekaart inleveren in Café 't Gemeentehuis aan de wedstrijdtafel. Dank voor uw deelname.		

